

NAVARRO COUNTY COMMISSIONERS COURT  
ORDER NO. 2024-01

On the 26<sup>th</sup> day of February, 2024, the County Commissioners Court of Navarro County, Texas, convened in Special Session of the said Court, at 300 West 3<sup>rd</sup> Ave., Corsicana, Navarro County, Texas, with the following members present, to wit:

County Judge	H. M. Davenport, Jr.
Commissioner, Precinct 1	Jason Grant
Commissioner, Precinct 2	Eddie Perry
Commissioner, Precinct 3	Eddie Moore
Commissioner, Precinct 4	David Brewer

and among other proceedings, on Motion of Commissioner Perry, seconded by Commissioner Grant, being duly put and carried, the following Order was passed.


**WHEREAS**, Chapter 251 of the Texas Transportation Code authorizes the County Commissioners Court to close, abandon, and vacate certain identified county roads or portions of roads; and


**WHEREAS**, on February 26, 2024, the Navarro County Commissioners Court has closed upon request S.E.C.R. 0050-said road as being the same as in the attached Exhibit "A" approximately 1,160 feet. This road is to be closed, abandoned, and vacated pursuant to the terms of Chapter 251 of the Texas Transportation Code:

**Now therefore, BE IT ORDERED** by the Commissioners Court of Navarro County, Texas that S.E.C.R. 0050 or more specifically, portions of said road as noted above is hereby **CLOSED, ABANDONED, AND VACATED**.

**BE IT FURTHER ORDERED** that this Clarification Order is officially filed with the Navarro County Clerk, as is required by law.


**APPROVED** by the Navarro County Commissioners Court on this 26<sup>th</sup> day of February, 2024.

  
 \_\_\_\_\_  
 Honorable H.M. Davenport, Jr.  
 Navarro County Judge


  
\_\_\_\_\_  
Jason Grant  
Commissioner, Precinct 1


  
\_\_\_\_\_  
Eddie Moore  
Commissioner, Precinct 3

ATTEST:

  
\_\_\_\_\_  
Sherry Dowd  
Navarro County Clerk

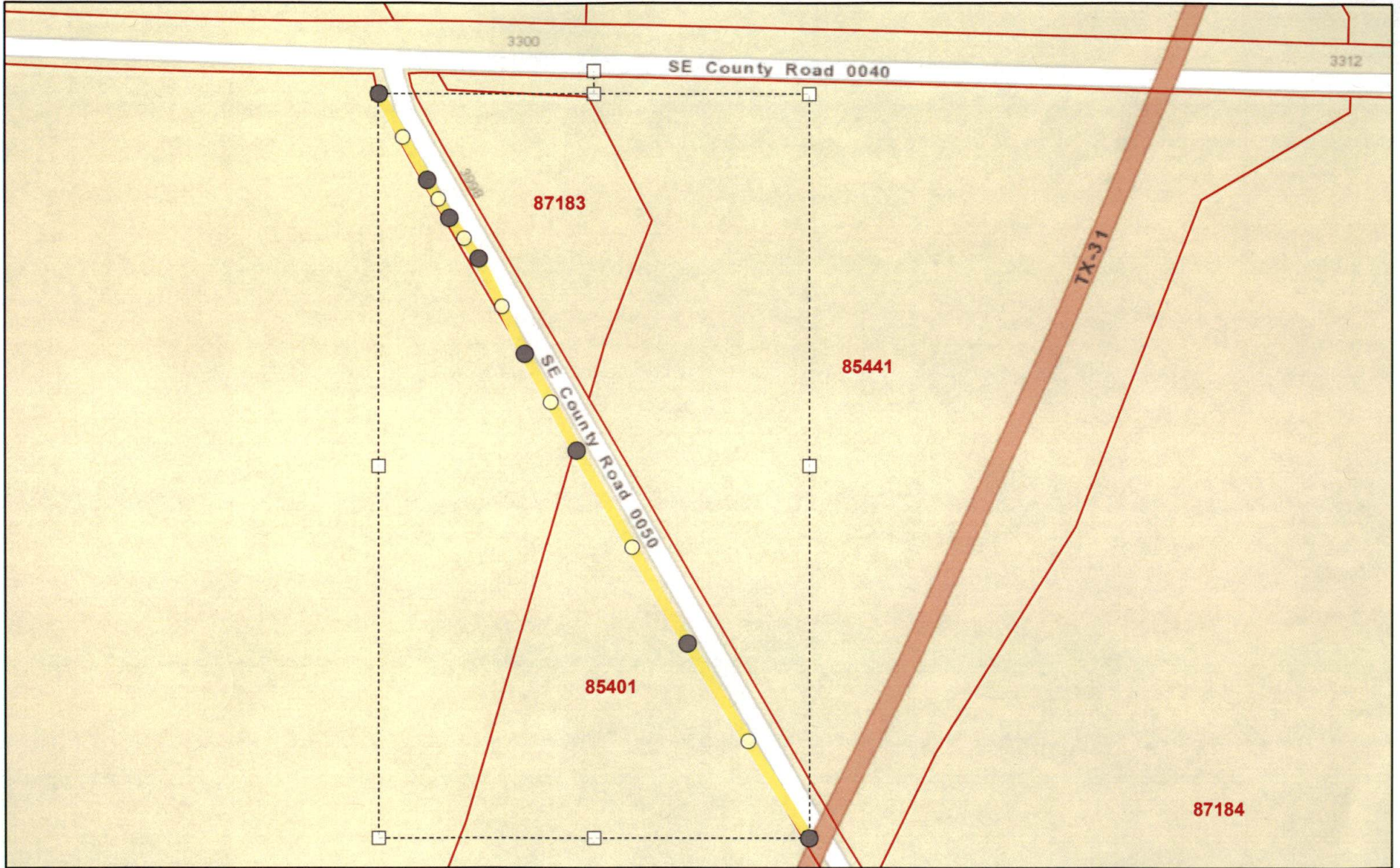


  
\_\_\_\_\_  
Eddie Perry  
Commissioner, Precinct 2



  
\_\_\_\_\_  
David Brewer  
Commissioner, Precinct 4




# Navarro CAD Web Map



2/22/2024, 10:53:40 AM

-  Parcels
-  Abstracts



Esri, HERE, Garmin, INCREMENT P, NGA, USGS

Navarro County Appraisal District, BIS Consulting - [www.bisconsulting.com](http://www.bisconsulting.com)



Disclaimer: This product is for informational purposes only and has not been prepared for or be suitable for legal, engineering, or surveying purposes. It does not represent an on-the-ground survey and represents only the approximate relative location of boundaries.




# Navarro CAD Web Map



2/22/2024, 10:51:43 AM

-  Parcels
-  Abstracts



© OpenStreetMap (and) contributors, CC-BY-SA

Navarro County Appraisal District, BIS Consulting - [www.bisconsulting.com](http://www.bisconsulting.com)

Disclaimer: This product is for informational purposes only and has not been prepared for or be suitable for legal, engineering, or surveying purposes. It does not represent an on-the-ground survey and represents only the approximate relative location of boundaries.

POSTED: Wed. Jan. 3-2024

# ROAD CLOSING PETITION

THE FOLLOWING RESIDENTS OF PRECINCT 2, NAVARRO COUNTY TEXAS, REQUEST CLOSING OF COUNTY ROAD OR PORTION OF COUNTY ROAD (please circle one) SE-0050. THE ABOVE PART MENTIONED BEGINS AT The Inter. SE-0040/SE-0050 AND EXTENDS FOR 1.160 MILES OR FEET (please circle one) TO Dead End at The Loop. THE LENGTH OF THE ROAD (OR PORTION OF ROAD) TO BE CLOSED IS \_\_\_\_\_.

1. [Signature]
2. [Signature]
3. Gordon Dove
4. [Signature]
5. \_\_\_\_\_
6. \_\_\_\_\_
7. \_\_\_\_\_
8. \_\_\_\_\_

OPPOSE CLOSING OF ROAD SIGN BELOW

1. \_\_\_\_\_
2. \_\_\_\_\_
3. \_\_\_\_\_
4. \_\_\_\_\_